

A

- 78 Academy
- 32 Access Summit Disability Resource Centre
- 83 Accommodation Office
- 7 Aerospace Research Centre (UMARI)
- 63 Alan Gilbert Learning Commons
- 46 Alan Turing Building
- 26 Alliance Manchester Business School (AMBS) East
- 31 AMBS Accounting and Finance
- 70 AMBS Dover Street Building
- 1 AMBS Management Sciences and Marketing
- 36 Applied Social Sciences
- 76 AQA
- 65 Archaeology
- 35 Architecture and Planning
- 65 Art History and Visual Studies
- 36 Arthur Lewis Building
- 1 Association of University Administrators (AUA)
- 46 Astrophysics
- 69 Athletic Union
- 75 AV Hill Building
- 73 Avila House (RC Chaplaincy)

B

- 9 Barnes Wallis Building
- 49 Beyer Building
- 1 Bindery (Joule Library)
- 71 Biology, Medicine and Health (see also 75, 79, 88)
- 79 Biology, Medicine and Health Faculty Admin Offices (see also 59, 86 and 88)
- 54 Blackett Lecture Theatre
- 54 Bragg Lecture Theatre
- 35 Brookes World Poverty Institute

C

- 49 Car Park Permit Office (Beyer Building)
- 31 Careers and Employability Division Administration (via Booth St East)
- 37 Careers Service
- 88 Carys Bannister Building
- 35 Cathie Marsh Centre for Census and Survey Research (CCSR)
- 34 Central Services Unit
- 92 Centre for Biostatistics
- 86 Centre for Cardiac Sciences
- 60 Centre for Clinical and Cognitive Neurosciences
- 43 Centre for Developmental Science and Disorders
- 75 Centre for Endocrinology and Diabetes
- 77 Centre for English Language Studies in Education (CELSE)
- 77 Centre for Epidemiology
- 92 Centre for Health and Risk Sciences
- 92 Centre for Health Economics
- 92 Centre for Health Informatics
- 75 Centre for Hearing and Vision Research
- 59 Centre for the History of Science, Technology and Medicine (CHSTM)
- 79 Centre for Imaging Sciences
- 86 Centre for Immune Mechanisms
- 79 Centre for Musculoskeletal
- 92 Centre for New Treatments and Understanding in Mental Health (CENTRUM)
- 65 Centre for New Writing
- 52 Centre for Primary Care
- 79 Centre for Tissue Injury and Repair
- 1 Centre for Process and Integration

D

- 12 Dalton Nuclear Institute
- 87 Denmark Road Building
- 100 Denmark Road Hall
- 41 Dental Hospital
- 95 Dental School
- 58 Development and Alumni Relations
- 37 Disability Support Office
- 70 Dover Street Building
- 42 Drama
- 62 Dryden Street Day Nursery

E

- 52 Earth Sciences
- 67 East Asian Studies
- 6 Echoes Day Nursery
- 1 Electrical and Electronic Engineering
- 20 E&EE High Voltage
- 36 Economics
- 77 Ellen Wilkinson Building
- 1 Engineering Doctorate Centre
- 67 English and American Studies
- 23 English Language Centre
- 36 Environment, Education and Development
- 64 Environmental Services Unit
- 48 Equality and Diversity Office
- 49 Estates and Facilities Directorate
- 88 Euroleons Research
- 67 European Studies

F

- 92 Faculty Institute of Brain, Behaviour and Mental Health
- 86 Faculty Institute of Cardiovascular Sciences
- 92 Faculty Institute of Population Health
- 20 Ferranti Building
- 48 Finance Office
- 67 French Studies

G

- 38 Centre for Research on Socio-Cultural Change (CRESC)
- 14 Chemical Engineering and Analytical Sciences (see also 89)
- 61 Chemistry Building
- 67 Chinese Studies
- 58 Christie Building/Bistro
- 12 Civil and Construction Engineering
- 67 Classics and Ancient History
- 60 Clinical Psychology
- 60 Cognitive Neuroscience
- 48 Communications and Marketing
- 39 Computer Science
- 13 Conference Office
- 67 Confucius Institute
- 35 Cordingley Lecture Theatre
- 86 Core Technology Facility
- 42 Cosmo Rodewald Concert Hall
- 1 Council Chamber (Sackville Street)
- 51 Council Chamber (Whitworth Building)
- 68 Council Chamber (Students' Union)
- 31 Counselling Service
- 43 Coupland Building 1
- 31 Crawford House
- 33 Crawford House Lecture Theatres
- 48 Curriculum Innovation

H

- 11 Council Chamber (Whitworth Building)
- 68 Council Chamber (Students' Union)
- 31 Counselling Service
- 43 Coupland Building 1
- 31 Crawford House
- 33 Crawford House Lecture Theatres
- 48 Curriculum Innovation

I

- 12 Dalton Nuclear Institute
- 87 Denmark Road Building
- 100 Denmark Road Hall
- 41 Dental Hospital
- 95 Dental School
- 58 Development and Alumni Relations
- 37 Disability Support Office
- 70 Dover Street Building
- 42 Drama
- 62 Dryden Street Day Nursery

J

- 89 James Chadwick Building
- 7 James Lighthill Building (formerly Paper Science)
- 67 Japanese Studies
- 92 Jean McFarlane Building
- 16 John Garside Building
- 7 John Garside Building
- 48 John Owens Building
- 42 John Thaw Studio
- 1 Joule Library (Granby Row entrance)
- 95 JR Moore Building

K

- 44 Kanaris Lecture Theatre
- 35 Kantorowich Library
- 51 Keepers Room
- 48 Ken Kitchen Committee Room
- 39 Kilburn Building
- 50 Knowles Committee Room

L

- 23 Language Centre (Oddfellows Hall)
- 67 Language Centre (Samuel Alexander Building)
- 52 Law
- 67 Learning Commons
- 63 Learning Commons
- 31 Legal Advice Centre
- 42 Lenagan Library
- 122 Liberty Point Hall
- 67 Linguistics

M

- 55 Main Library
- 77 Management and Leisure
- 86 Manchester Collaborative Centre for Inflammation

N

- 17 George Begg Building
- 20 Ferranti Building
- 21 MSS Tower
- 22 Sugden Sports Centre
- 23 Oddfellows Hall
- 26 Alliance Manchester Business School East
- 29 Harold Hankins Building
- 31 Crawford House
- 32 St Peter's House / Chaplaincy
- 33 Crawford House Lecture Theatres
- 34 Prospect House
- 35 Humanities Bridgeford Street
- 36 Arthur Lewis Building

O

- 37 University Place
- 38 Waterloo Place
- 39 Kilburn Building
- 40 Information Technology Building
- 41 Dental Hospital
- 42 Martin Harris Centre for Music and Drama
- 43 Coupland Building 1
- 44 Manchester Museum
- 45 Rutherford Building
- 46 Alan Turing Building
- 48 John Owens Building
- 49 Beyer Building
- 50 Whitworth Hall
- 51 Whitworth Building
- 52 Williamson Building
- 53 Roscoe Building

P

- 54 Schuster Building
- 55 Main Library
- 57 Student Services Centre
- 58 Christie Building
- 59 Simon Building
- 60 Zochonis Building
- 61 Chemistry Building
- 62 Dryden Street Nursery
- 63 Alan Gilbert Learning Commons
- 64 Environmental Services Unit
- 65 Mansfield Cooper Building
- 66 Stephen Joseph Studio
- 67 Samuel Alexander Building

Q

- 68 Students' Union Oxford Road
- 69 William Kay House
- 70 Dover Street Building
- 71 Michael Smith Building
- 73 Avila House RC Chaplaincy
- 74 Holy Name Church
- 75 AV Hill Building
- 76 AQA
- 77 Ellen Wilkinson Building
- 78 The Academy
- 79 Stopford Building
- 80 Horniman House
- 81 The Manchester Incubator Building
- 82 Whitworth Park

R

- 48 Regional and Economic Affairs
- 48 Registrar and Secretary
- 67 Religions and Theology
- 8 Renold Building
- 58 Research and Business Engagement Support Services
- 53 Roscoe Building
- 67 Russian Studies
- 45 Rutherford Building
- 54 Rutherford Lecture Theatre

S

- 32 St Peter's Chaplaincy
- 1 Sackville Street Building

T

- 48 Teaching, Learning and Support Office
- 1 Textiles
- 37 The Atrium
- 14 The Mill
- 7 UMARI
- 81 UMIC

U

- 91 McDougall Centre
- 92 Jean McFarlane Building
- 93 George Kenyon Building and Hall of Residence
- 95 JR Moore Building
- 100 Denmark Road Hall
- 121 Victoria Hall
- 122 Liberty Point Hall

V

- 72 Vaughan House
- 88 Vision Science

W

- 38 Waterloo Place
- 59 Wellbeing Room
- 11 Weston Hall
- 84 The Whitworth
- 51 Whitworth Building
- 50 Whitworth Corridor Committee Rooms
- 50 Whitworth Hall
- 82 Whitworth Park
- 69 William Kay House
- 52 Williamson Building
- 31 Workers' Educational Association
- 9 Wright Robinson Hall

X

- 36 X-ray

Y

- 36 Y-axis

Z

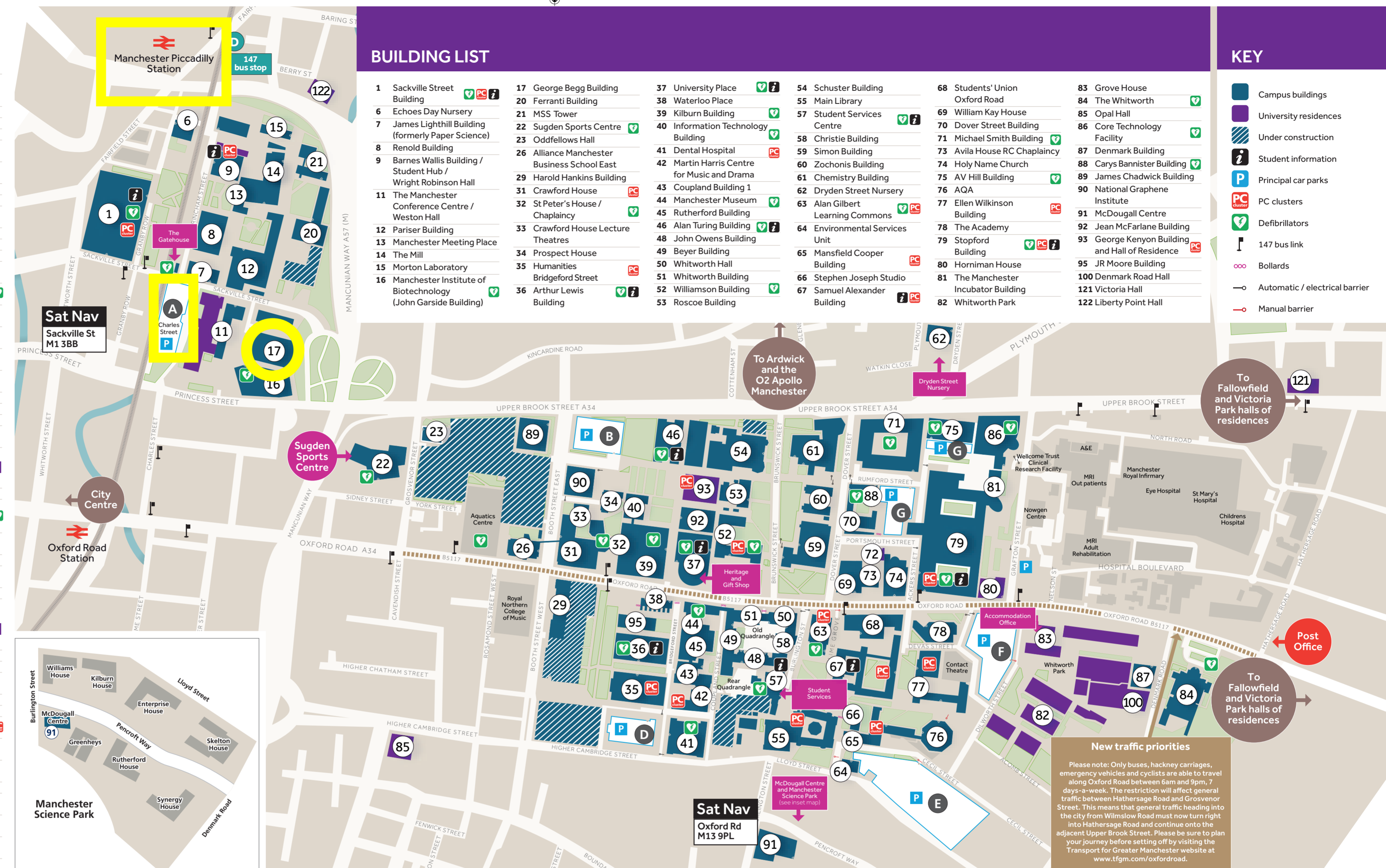
- 60 Zochonis Building

BUILDING LIST

- 1 Sackville Street Building
- 6 Echoes Day Nursery
- 7 James Lighthill Building (formerly Paper Science)
- 8 Renold Building
- 9 Barnes Wallis Building / Student Hub / Wright Robinson Hall
- 11 The Manchester Conference Centre / Weston Hall
- 12 Pariser Building
- 13 Manchester Meeting Place
- 14 The Mill
- 15 Morton Laboratory
- 16 Manchester Institute of Biotechnology (John Garside Building)
- 17 George Begg Building
- 20 Ferranti Building
- 21 MSS Tower
- 22 Sugden Sports Centre
- 23 Oddfellows Hall
- 26 Alliance Manchester Business School East
- 29 Harold Hankins Building
- 31 Crawford House
- 32 St Peter's House / Chaplaincy
- 33 Crawford House Lecture Theatres
- 34 Prospect House
- 35 Humanities Bridgeford Street
- 36 Arthur Lewis Building
- 37 University Place
- 38 Waterloo Place
- 39 Kilburn Building
- 40 Information Technology Building
- 41 Dental Hospital
- 42 Martin Harris Centre for Music and Drama
- 43 Coupland Building 1
- 44 Manchester Museum
- 45 Rutherford Building
- 46 Alan Turing Building
- 48 John Owens Building
- 49 Beyer Building
- 50 Whitworth Hall
- 51 Whitworth Building
- 52 Williamson Building
- 53 Roscoe Building
- 54 Schuster Building
- 55 Main Library
- 57 Student Services Centre
- 58 Christie Building
- 59 Simon Building
- 60 Zochonis Building
- 61 Chemistry Building
- 62 Dryden Street Nursery
- 63 Alan Gilbert Learning Commons
- 64 Environmental Services Unit
- 65 Mansfield Cooper Building
- 66 Stephen Joseph Studio
- 67 Samuel Alexander Building
- 68 Students' Union Oxford Road
- 69 William Kay House
- 70 Dover Street Building
- 71 Michael Smith Building
- 73 Avila House RC Chaplaincy
- 74 Holy Name Church
- 75 AV Hill Building
- 76 AQA
- 77 Ellen Wilkinson Building
- 78 The Academy
- 79 Stopford Building
- 80 Horniman House
- 81 The Manchester Incubator Building
- 82 Whitworth Park
- 83 Grove House
- 84 The Whitworth
- 85 Opal Hall
- 86 Core Technology Facility
- 87 Denmark Building
- 88 Carys Bannister Building
- 89 James Chadwick Building
- 90 National Graphene Institute
- 91 McDougall Centre
- 92 Jean McFarlane Building
- 93 George Kenyon Building and Hall of Residence
- 95 JR Moore Building
- 100 Denmark Road Hall
- 121 Victoria Hall
- 122 Liberty Point Hall

KEY

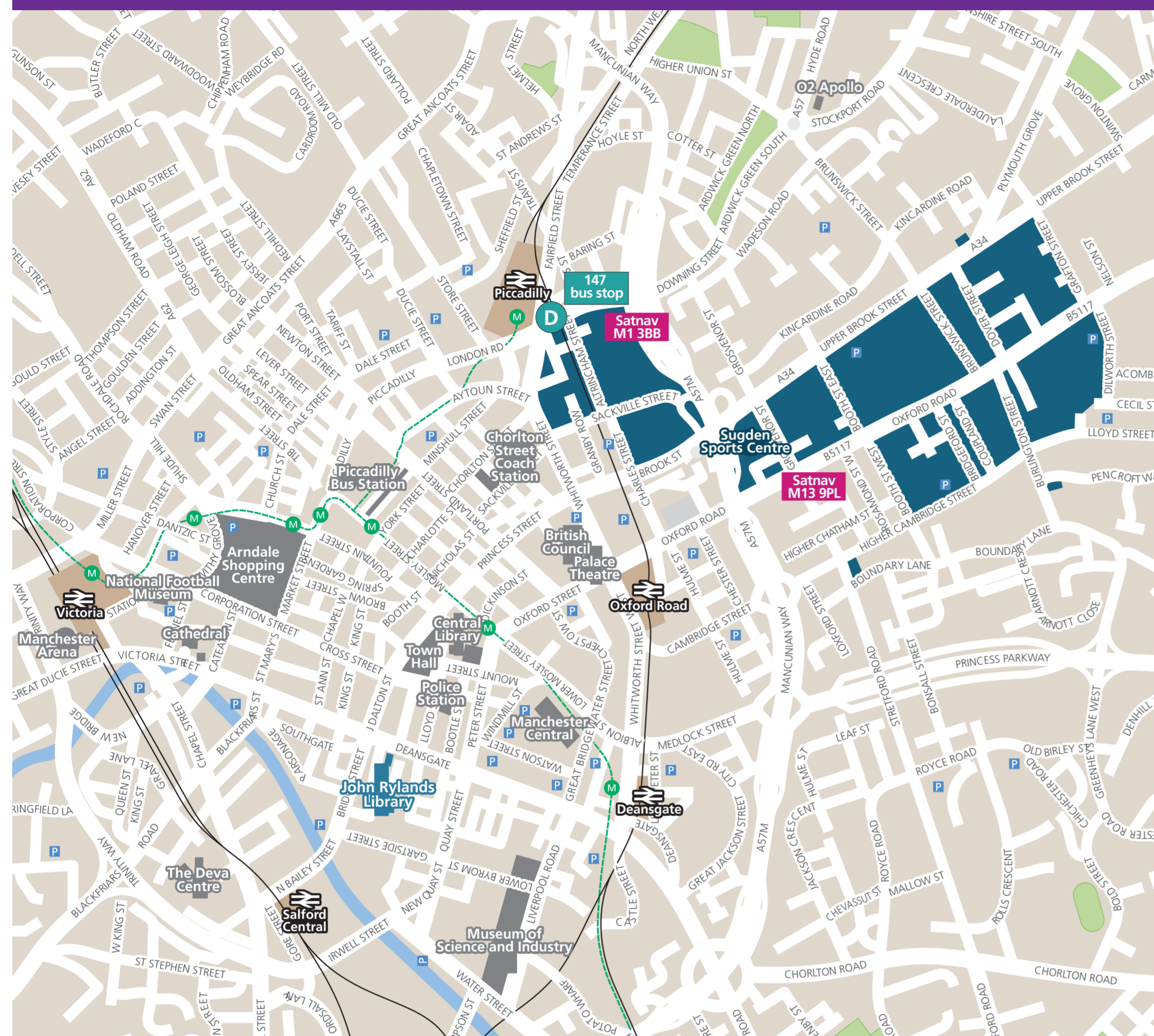
- Campus buildings
- University residences
- Under construction
- Student information
- Principal car parks
- PC clusters
- Defibrillators
- 147 bus link
- Bollards
- Automatic / electrical barrier
- Manual barrier



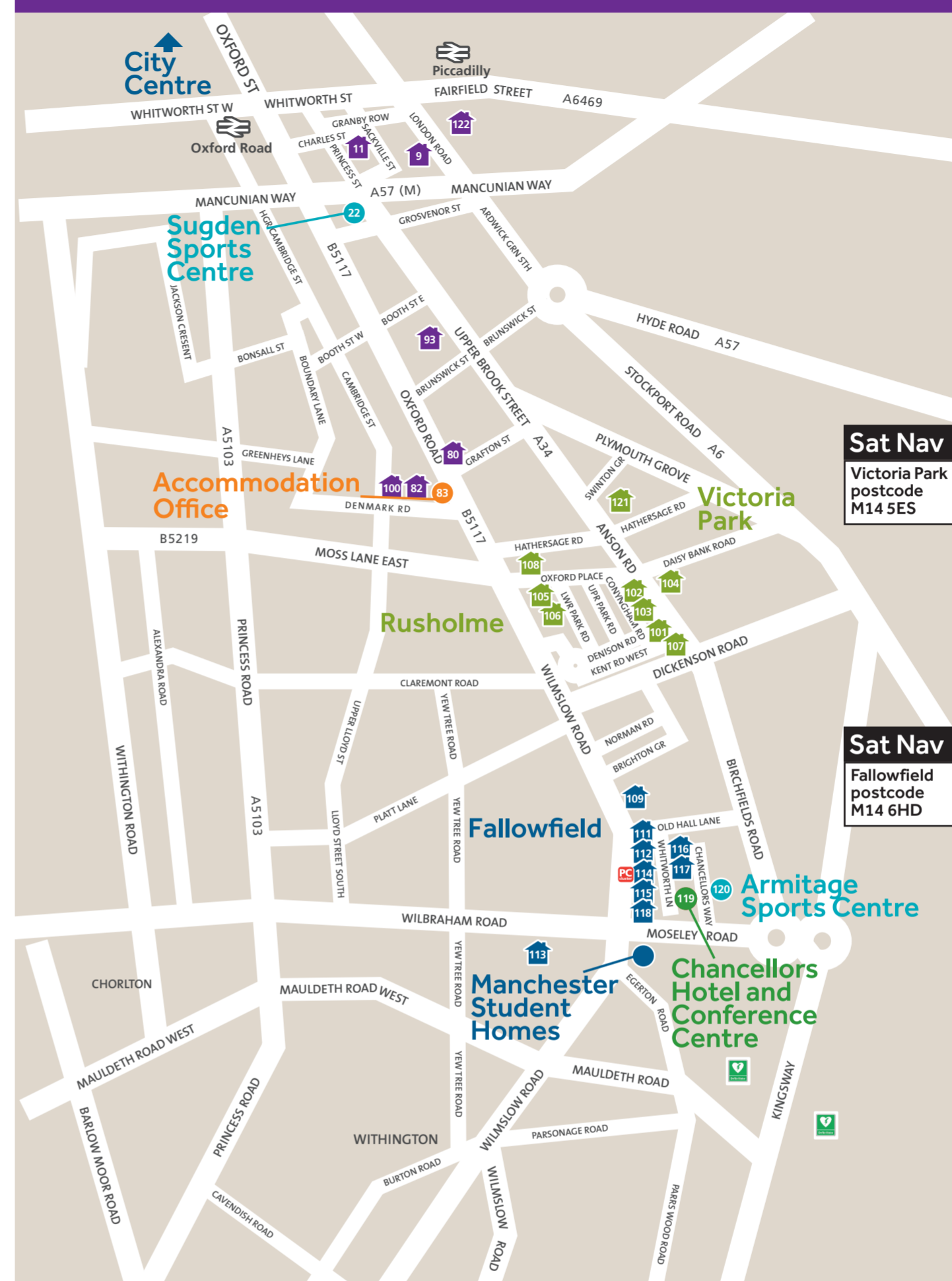
New traffic priorities

Please note: Only buses, hackney carriages, emergency vehicles and cyclists are able to travel along Oxford Road between 6am and 9pm, 7 days-a-week. The restriction will affect general traffic between Hathersage Road and Grosvenor Street. This means that general traffic heading into the city from Wilmslow Road must now turn right into Hathersage Road and continue onto the adjacent Upper Brook Street. Please be sure to plan your journey before setting off by visiting the Transport for Greater Manchester website at www.tfgm.com/oxfordroad.

CITY MAP



ACCOMMODATION MAP



BUILDING KEY

83 Accommodation Office	122 Liberty Point Hall
109 Allen Hall	113 Linton House
120 Armitage Sports Centre	110 Manchester Student Homes
111 Ashburne Hall	115 Oak House
106 Burkhardt House at Hulme Hall	104 Opal Gardens
101 Canterbury Court (Burgess and Allworthy)	114 Owens Park
103 Canterbury Court (Cobden and Pankurst)	116 Richmond Park
119 Chancellors Hotel and Conference Centre	112 Sheavyn House
102 Dalton Ellis Hall	22 Sugden Sports Centre
100 Denmark Road Hall	107 St Anselm Hall
117 Firs Villa (PG)	108 St Gabriel's Hall
93 George Kenyon Hall (PG)	37 Visitors Centre
80 Horniman House	121 Victoria Hall
105 Hulme Hall	11 Weston Hall
	82 Whitworth Park
	118 Woolton Hall
	9 Wright Robinson Hall

USEFUL NUMBERS

Switchboard 0161 306 6000
 Security 0161 306 9966
 Visitors Centre 0161 275 2922

Information correct at time of going to press

The University of Manchester
 Oxford Road
 Manchester M13 9PL
 www.manchester.ac.uk

Created by the Division of Communications and Marketing
 Royal Charter Number RC000797
 M1756 01.17



MANCHESTER
 1824
 The University of Manchester

campus guide

TRAVELLING TO THE UNIVERSITY

The University takes its social responsibility and relations with the local community seriously and aims to reduce its impact on the environment through its sustainability policies. Therefore, wherever feasible, you are encouraged to travel by sustainable means.

RAIL

Manchester is well served by national and regional services. Piccadilly Station is a 2 minute walk from north campus and is linked to south campus by the Oxford Road Link (147 bus) shuttle bus which runs every 10 minutes, Mon - Fri, from Stop D, Fairfield Street www.route147.co.uk

Oxford Road Station is within 10/15min walking distance of both the north and south campuses. The route between the station and the south campus is also served by a vast number of buses (see below)

Victoria Station is located on the north side of the city and the University can be accessed via a combination of tram and bus/walk (see relevant sections below) Plan your train journey to find train times,

fares and up to date information go to www.nationalrail.co.uk

BUS

There are a large number of direct services from Piccadilly Bus Station and from south Manchester. From other parts of the city a change of buses is usually required, normally at Piccadilly.

From Piccadilly Bus Station to south campus, buses include the 15, 16, 16A, 42, 42A, 43, 44, 111, 142, 143, 157 and 250. From Piccadilly Bus Station to Victoria Park and Fallowfield via Upper Brook Street, buses 50 and 130.

The 147 service runs from Piccadilly Rail Station: www.route147.co.uk

For bus timetables, information and a journey planner go to www.tfgm.com/buses

METROLINK TRAM

The closest tram stops are a walk or bus ride from the University (see the green 'M's' on the map above for stops). For detailed information on all routes, stops and fares go to: www.metrolink.co.uk

CYCLING

The University provides large numbers of Sheffield/hoop stands for cyclists in key locations across both campuses and provides designated routes on south campus. For detailed information on cycling and routes, as well as a journey planner go to: www.tfgm.com/cycling

Work is currently ongoing so please refer to tfgm.com for the latest information.

The University has several car parks with varying access restrictions and charges. More details on individual car parks is provided here but for disabled access information and further details go to: www.estates.manchester.ac.uk and click on 'car parks'

M62 (Eastbound), M602 Leave the M62 at J12 and join the M602. At the end of M602, join Regent Road (A57) and continue along and join the A57M (Manucanian Way). Leave at the second exit sign-posted A34 Congleton (hair-pin bend) and keep left, following signs for the Universities. Turn left onto the A34 (dual carriageway) and get in the right hand lane. Turn right at the first set of traffic lights into Grosvenor Street. Stay in the left hand lane and turn left at the next set of traffic lights onto Oxford Road (B5117). Go straight on through the next set of traffic lights.

M62 (Westbound), M60 Leave M62 at J18 and join M60 ring road. Leave M60 at J22 and turn right at traffic lights onto Oldham Road (A62). Continue along until the end and turn left to join Great Ancoats Street (A665). Follow signs for the Universities and join the Manucanian Way (A57M). Leave at the second exit onto Higher Cambridge Street. Turn left at the next set of traffic lights onto Booth Street West and then turn right onto Oxford Road (B5117).

M6/M56 Leave the M6 at Junction 19 and turn right onto the A556. Follow signs for Manchester Airport and join the M56. Stay on M56 until it joins Princess Parkway (A5103). Continue for a further four miles before turning right at the Royal Brewery into Moss Lane East (B5219). Continue to the T-junction and turn left onto Oxford Road (B5117). Proceed down Oxford Road past the hospitals.

heading into the city centre from Wilmslow Road must now turn right onto Hathersage Road and continue their journey along the adjacent Upper Brook Street.

FROM THE AIRPORT Manchester airport is approximately 10 miles south of the University. There are frequent trains to Manchester, see www.nationalrail.co.uk

FROM M67 At the end of the motorway, join Hyde Road (A57). Continue along for approximately three miles, following signs for the City Centre. Upon reaching a major roundabout (the Apollo Theatre is on the left) take the second exit, Brunswick Street (signposted 'Universities'). Continue along and go straight through the next set of traffic lights. At the next set of traffic lights, turn right onto Oxford Rd (B5117).

FROM M62 (Eastbound), M602 Leave the M62 at J12 and join the M602. At the end of M602, join Regent Road (A57) and continue along and join the A57M (Manucanian Way). Leave at the second exit sign-posted A34 Congleton (hair-pin bend) and keep left, following signs for the Universities. Turn left onto the A34 (dual carriageway) and get in the right hand lane. Turn right at the first set of traffic lights into Grosvenor Street. Stay in the left hand lane and turn left at the next set of traffic lights onto Oxford Road (B5117). Go straight on through the next set of traffic lights.

FROM M67 At the end of the motorway, join Hyde Road (A57). Continue along for approximately three miles, following signs for the City Centre. Upon reaching a major roundabout (the Apollo Theatre is on the left) take the second exit, Brunswick Street (signposted 'Universities'). Continue along and go straight through the next set of traffic lights. At the next set of traffic lights, turn right onto Oxford Rd (B5117).

Sat Nav

Sackville St postcode M1 3BB
 Oxford Rd postcode M13 9PL

CAR PARKS

- A CHARLES STREET MULTI-STOREY**
Monday to Friday
 0-3 hours £3
 3-6 hours £5
 6-10 hours £8
 10-24 hours £10
 4pm - 12midnight £2
Saturday and Sunday
 All Day £2
- B BOOTH ST EAST MULTI-STOREY**
 0-2 hours £2.40
 2-4 hours £4.10
 4-9 hours £5.80
 9-24 hours £8.60
- D BOOTH ST WEST MULTI-STOREY***
Monday to Friday
 0-3 hours £3
 3-6 hours £5
 6-10 hours £8
 10-24 hours £10
 4pm - midnight £2
Saturday and Sunday
 All Day £2
- E CECIL STREET**
Monday to Friday
 All Day £5 (£1 coins only)
Saturday and Sunday
 All Day £2
- F DILWORTH STREET**
Monday to Friday
 Daytime - Permit holders only
 Visitor parking
 4pm - 12midnight £2
Saturday and Sunday
 All Day £2
- G DOVER STREET**
Monday to Friday
 Daytime - Permit holders only
 Visitor parking
 4pm - 12midnight £2
Saturday and Sunday
 All Day £2

* Access via Higher Cambridge Street

